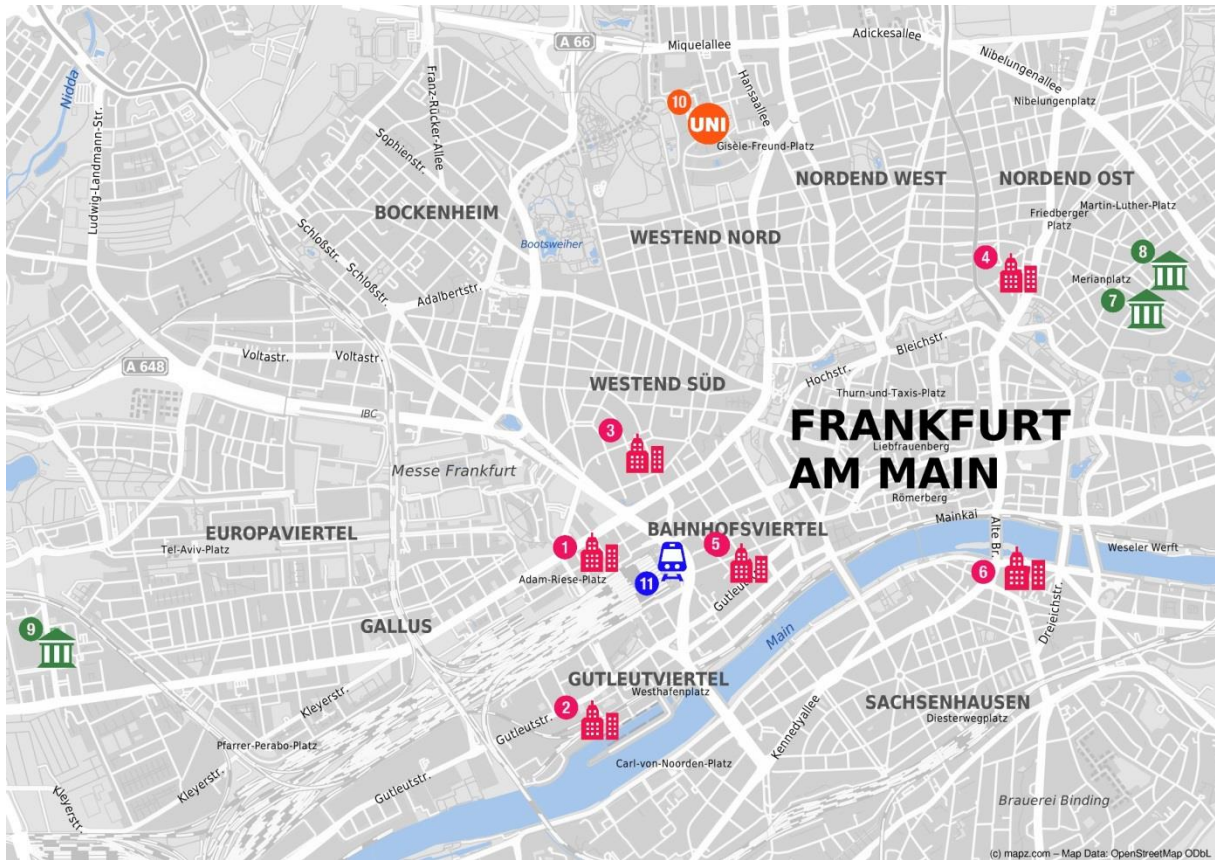


# LOCATIONS AND DIRECTIONS

## I FRANKFURT LOCATIONS



**1 BRISTOL HOTEL \*\*\*\*** Ludwigstraße 15, 60327 Frankfurt am Main

**2 IBIS FRANKFURT CENTRUM \*\*** Speicherstraße 4, 60327 Frankfurt am Main

**3 VILLA FLORENTINA \*\*\*** Westendstraße 23, 60325 Frankfurt am Main

**4 VILLA ORANGE \*\*\*** Hebelstraße 1, 60318 Frankfurt am Main

**5 NIZZA HOTEL \*\*\*** Elbestraße 10, 60329 Frankfurt am Main

**6 DJH JUGENDHERBERGE FRANKFURT**, Deutschherrnufer 12, 60594 Frankfurt am Main

**7 KÜNSTLERHAUS MOUSONTURM**, Waldschmidtstraße 4, 60316 Frankfurt am Main

**8 STUDIO NAXOS / NAXOSHALLE**, Waldschmidtstraße 19, 60316 Frankfurt am Main

**9 FRANKFURT LAB**, Schmidtstraße 12, 60326 Frankfurt am Main

**10 CAMPUS WESTEND, JOHANN WOLFGANG GOETHE-UNIVERSITÄT FRANKFURT AM MAIN**

**CASINO:** Theodor-W.-Adorno-Platz 2a, 60323 Frankfurt am Main

**I.G.-FARBEN-HAUS:** Norbert-Wollheim-Platz 1, 60323 Frankfurt am Main

**11 FRANKFURTER HAUPTBAHNHOF**

## **I FRANKFURT DIRECTIONS**

### **7 KÜNSTLERHAUS MOUSONTURM – evening programme on Sat. 5th Nov. 2016, 8.30 pm.**

**There will be a direct shuttle bus from Campus Westend on 8 pm.**

#### **ARRIVING BY PUBLIC TRANSPORT**

U4 Merianplatz, U6/U7 Zoo, Tram Nr. 14, Waldschmidtstraße

Directions from Frankfurt Main Train Station: Take the U4 in the direction of Seckbacher Landstraße or Enkheim, get out at Merianplatz. Take the Kantstraße/Mousonturm exit. Cross Kantstraße and its extension Waldschmidtstraße to reach Künstlerhaus Mousonturm

Directions from the Rhine-Main Airport: Take the S8 or S9 in the direction of Hanau and get out at Frankfurt Main Train Station, change into U4 in the direction of Enkheim or Seckbach. Exit Merianplatz. Taxi from the airport (ca. € 40)

Source: <http://www.mousonturm.de/web/en/service/anfahrt>

### **8 STUDIO NAXOS / NAXOSHALLE**

Right across the street from Mousonturm!

### **9 FRANKFURT LAB – Opening, Wed. 3<sup>rd</sup> Nov. 2016.**

Frankfurt LAB is located on the grounds of the Kommunikationsfabrik in the city's Gallus district. The entrance is located at the southern end of the building, in the rear courtyard.

#### **ARRIVING BY PUBLIC TRANSPORT**

From the city centre take tramline 11 in the direction of Zuckschwerdtstraße or tramline 21 to the Mönchhofstraße tram stop. Turn right into the Schmidtstraße and after 200 metres turn right into the rear courtyard of the Kommunikationsfabrik. You can also take suburban railway lines ("S-Bahn") S3 – S6 to the Galluswarte stop. Then take tramline 11 in the direction of the Zuckschwerdtstraße or line 21 to the Mönchhofstraße stop.

Take bus line 34 in the direction of Mönchhofstraße from Bornheim via Rödelheim and alight at the Schmidtstraße stop. The bus stops right in front of the Kommunikationsfabrik. Use the entrance to Frankfurt LAB on the opposite side of the road from the narrow, right-hand side (south side) of the building.

Night Bus Line n8, Mönchhofstraße stop runs daily. The buses run every half hour throughout Frankfurt between 1.30 am and 3.30 am. The Konstablerwache stop is the centre point for changing from one line to the other. For the exact timetable go to [www.nachtbus-frankfurt.de](http://www.nachtbus-frankfurt.de)

## ARRIVING BY CAR

From motorway intersection Frankfurt West (A5) take the A648 exit in the direction of F-Stadtmitte/Rödelheim. On the A648 at the Opelrondell exit head in the direction of F-Bockenheim, F-Rödelheim. At the Opelrondell roundabout keep right and turn right into the street "Am Römerhof" (follow signposts to Griesheim/Kuhwaldsiedlung). At the next roundabout take the Schmidtstraße exit. Frankfurt LAB is then approx. 300 metres away on your left in the Kommunikationsfabrik, side entrance (from the south side).

From the city centre either take the Mainzer Landstraße to Schmidtstraße (right-hand turn) or drive via the Opelrondell roundabout and continue via "Am Römerhof" turning into the Schmidtstraße. Frankfurt LAB is then approx. 300 metres away on the side of the street closer to town in the Kommunikationsfabrik, side entrance (from the south side).

Source: <http://www.frankfurt-lab.de/en/information/directions.html>

## **10 CAMPUS WESTEND – conference programme on Sat. 5<sup>th</sup> Nov and Sun. 6<sup>th</sup> Nov. 2016.**

→ please find attached a site plan (next page)

## ARRIVING BY PUBLIC TRANSPORT

Directions from Frankfurt Main Train Station: Take suburban railway lines ("S-Bahn") S 1 - 9 to „Hauptwache“, change to underground line („U-Bahn“) U 1 - 3 or 8 to „Holzhausenstraße“ or „Miquel-/Adickesallee“. Then you could choose to have a 10 minute walk or to take the suburban railway lines S 1 - 9 to „Konstabler Wache“ and change to bus line 36 ("Westbahnhof") to „Uni Campus Westend“. You could also take bus line 64 from Hauptbahnhof or Alte Oper to „Bremer Straße“.

The bus station „Uni Campus Westend“, directly in front of the IG-Farben-Haus, can also be reached via bus line 36 (Westbahnhof (via Campus Bockenheim) and Sachsenhausen Hainer Weg).

Source: <https://www.uni-frankfurt.de/38090278/lageplane>

## **11 FRANKFURTER HAUPTBAHNHOF (CENTRAL RAILWAY STATION)**

Frankfurt Airport and Frankfurter Hauptbahnhof (Train Station): The airport has its own regional train station. You can conveniently get to the airport's regional train station from anywhere within the area served by the RMV public transportation company.

The airport's regional train station is served by RMV with direction connections to Frankfurt, Hanau, Aschaffenburg, Mainz, and Wiesbaden (lines S8, S9, 21, 55, and 75). It's easy for you to get there from anywhere in the area served by RMV by transferring at any of those places.

Moreover, you can reach Frankfurt Airport via it's own long-distance train station.

Source: <http://www.frankfurt-airport.com/en/flights---more/flights.detail.suffix.html/article/flights-and-more/directions/local-public-transportation.html>

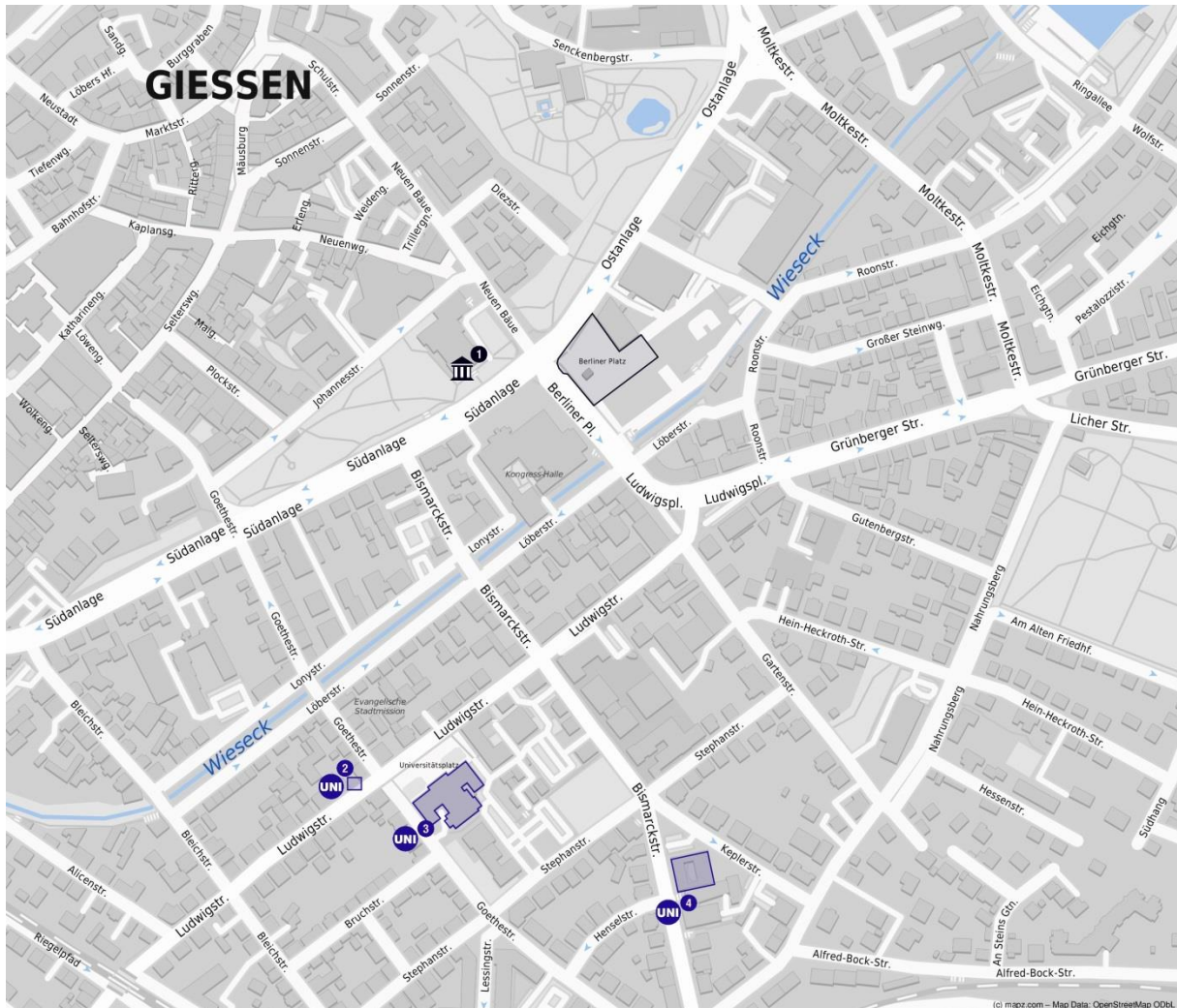
## 10 CAMPUS WESTEND





## II GIESSEN LOCATIONS

On Friday, 4<sup>th</sup> of Nov. 2016, the entire programme will take place in Giessen. Shuttle busses departing from Central Railway Station Frankfurt and University Campus Westend will bring you to Giessen. Departure time: 8.30 am.



**1 STADTTHEATER GIESSEN**, Berliner Platz, 35390 Gießen

**2 MARGARETE-BIEBER-SAAL**, Ludwigstraße 34, 35390 Gießen

**3 UNIHAUPTGEBÄUDE**, Ludwigstraße 23, 35390 Gießen

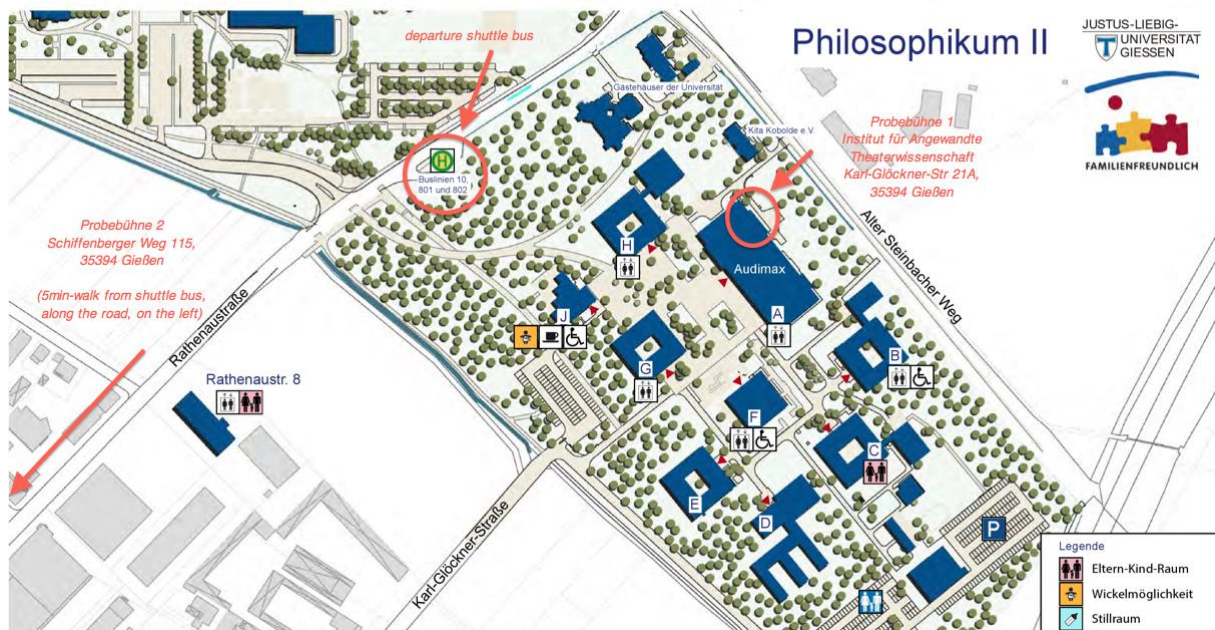
**BIOLOGISCHER HÖRSAAL, SENATSSAAL**

**4 ALTE UNIVERSITÄTSBIBLIOTHEK (AUB)**, Bismarckstraße 37, 35390 Gießen

**GEORG-BÜCHNER-SAAL, HÖRSAAL 1-3**

## II GIESSEN DIRECTIONS

On Friday, 4<sup>th</sup> of Nov. 2016, the evening programme will take place at Philosophikum II, a campus area different from the campus area in the city centre, where the day programme takes place (see above). There will be a shuttle bus to Philosophikum II, departure time: N.N.



The Institute for Applied Theatre Studies is situated on the first floor of House A on the university's "Philosophikum II" campus.

### ARRIVING BY CAR

You can reach us by car by taking the motorway exit "Schiffenberger Weg". Drive in the direction of the city centre and turn right at the second set of traffic lights ("Philosophikum II" is indicated). House A is situated at the end of Karl-Glöckner-Straße.

### ARRIVING BY PUBLIC TRANSPORT

To Gießen Main Station, then take a taxi (approx. 8 euros) or use the following bus connections: From the station take the no. 2 or 5 bus to Marktplatz, then change to no. 801 or 802 travelling in the direction of "Rathenaustraße" or take the no. 10 bus directly to "Rathenaustraße". "Philosophikum II" can be reached by the "Kunstweg" (a path with a red-brick gate), House A is the second building on the left.

Source: <https://www.inst.uni-giessen.de/theater/en/contact/directions>